

**NOTICE!!**

**These documents have been scanned!**

**Do not place un-scanned documents beneath this notice!**

**Do not remove this notice from this file!**

GPO Jacket No. 560-102  
Print Order 61540  
Rise Business Services, LLC  
Job=AZ15 5/10/2019



Box Number= AZ15030



Claim Begin-End: AMC430047-AMC430048

1 Initial Receipt



AZ15030-7

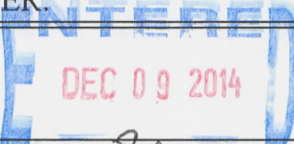
AMC429998-AMC430297



**United States Department of the Interior**  
**Bureau of Land Management**  
LANDS/RECREATION & PLANNING  
ONE N CENTRAL AVE  
PHOENIX, AZ 85004 -2203  
Phone: 602-417-9200

Receipt

No: 3183088

<b>Transaction #:</b> 3276130	
<b>Date of Transaction:</b> 12/04/2014	
CUSTOMER:	
GMV MINERALS (NEVEDA) LLC 280-1090 GEORGIA ST W VANCOUVER, BC V6E 3V7 CA	 BY: <i>RAM</i>

LINE #	QTY	DESCRIPTION	REMARKS	UNIT PRICE	TOTAL
1	2.00	LOCATABLE MINERALS / MINING CLAIMS- NEW, UNADJUD, ONE OR MORE AUTH NOS / NEW MINING CLAIMS LOCATION FEE <b>CASES:</b> AMC430047/\$37.00, AMC430048/\$37.00		- n/a -	74.00
2	2.00	LOCATABLE MINERALS / MINING CLAIMS- NEW, UNADJUD, ONE OR MORE AUTH NOS / NEW MINING CLAIM PROCESSING FEE <b>CASES:</b> AMC430047/\$20.00, AMC430048/\$20.00		- n/a -	40.00
3	2.00	LOCATABLE MINERALS / MINING CLAIMS- NEW, UNADJUD, ONE OR MORE AUTH NOS / NEW MINING CLAIMS MAINTENANCE FEE <b>CASES:</b> AMC430047/\$155.00, AMC430048/\$155.00		- n/a -	310.00
<b>TOTAL:</b>					<b>\$424.00</b>

PAYMENT INFORMATION			
1	AMOUNT:	424.00	POSTMARKED: N/A
	TYPE:	CHECK	RECEIVED: 12/04/2014
	CHECK NO:	2066	
	NAME:	GEOMETRIX LLC 155 S MONTEZUMA CASTLE HWY SUITE #6 CAMP VERDE AZ 86322 US	

REMARKS

This receipt was generated by the automated BLM Collections and Billing System and is a paper representation of a portion of the official electronic record contained therein.

**NOTICE!!**

**These documents have been scanned!**

**Do not place un-scanned documents beneath this notice!**

**Do not remove this notice from this file!**

GPO Jacket No. 560-102  
Print Order 61540  
Rise Business Services, LLC  
Job=AZ15 5/10/2019



Box Number= AZ15030



Claim Begin-End: AMC430047-AMC430048

2 Correspondence



AZ15030-7

AMC429998-AMC430297

**NO  
DOCUMENTS  
FOUND**

NO DOCUMENTS FOUND  
NO DOCUMENTS FOUND

**NOTICE!!**

**These documents have been scanned!**

**Do not place un-scanned documents beneath this notice!**

**Do not remove this notice from this file!**

GPO Jacket No. 560-102  
Print Order 61540  
Rise Business Services, LLC  
Job=AZ15 5/10/2019



Box Number= AZ15030



Claim Begin-End: AMC430047-AMC430048

3 Transfers



AZ15030-7

AMC429998-AMC430297

**NO  
DOCUMENTS  
FOUND**

NO DOCUMENTS FOUND  
NO DOCUMENTS FOUND

**NOTICE!!**

**These documents have been scanned!**

**Do not place un-scanned documents beneath this notice!**

**Do not remove this notice from this file!**

GPO Jacket No. 560-102  
Print Order 61540  
Rise Business Services, LLC  
Job=AZ15 5/10/2019



Box Number= AZ15030



Claim Begin-End: AMC430047-AMC430048

4 Annual Filings



AZ15030-7

AMC429998-AMC430297





8. Payment of the Maintenance Fee has been made in lieu of recording an affidavit of performance of annual assessment work for the purpose of complying with the laws, rules and regulations of the United States and/or Arizona relating to owning, holding and maintaining the Claims.


Affiant executes this Affidavit of Annual Claim Maintenance Fee Payment and Notice of Intent to Hold Mining Claims on this 27th day of June, 2018.

Marc A. Marra, AUTHORIZED AGENT  
Marc A. Marra, authorized agent

The foregoing Affidavit of Annual Claim Maintenance Fee Payment and Notice of Intent to Hold Mining Claims dated the 27th day of June, 2018, prepared for the benefit of GMV Minerals (Nevada) LLC, a Nevada limited liability company, consisting of a total of four (4) pages, was sworn, subscribed and acknowledged before me this 27th day of June, 2018, by Marc A. Marra, authorized agent of GMV Minerals (Nevada) LLC, a Nevada limited liability company, for and on behalf of the company.

IN WITNESS WHEREOF, I hereunto set my hand and official seal.

Charlene Sarich  
Notary Public



PROCESSED AND FILED  
2018 JUN 27 P 2:33  
MARICOPA COUNTY

**EXHIBIT A**  
**TO AFFIDAVIT OF ANNUAL CLAIM MAINTENANCE FEE PAYMENT AND**  
**NOTICE OF INTENT TO HOLD MINING CLAIMS**

Unpatented mining claims and sites situated in the Turquoise (Courtland, Gleeson) Mining District, in Sections 5 and 9, Township 19 South, Range 25 East, G&SRB&M, Cochise County, Arizona, the names of which together with the document numbers of recording of the location notices, and amendments thereto, in the official records of said county, and the serial numbers assigned by the Arizona State Office of the Bureau of Land Management, are as follows:

No.	Name of Claim	Document No.	BLM Serial No.
1	Vicfract E	2014-21306	AMC430047
2	Vicfract W	2014-21307	AMC430048
3	GMV #1	2017-05878	AMC443113
4	GMV #2	2017-05879	AMC443114
5	GMV #3	2017-05880	AMC443115
6	GMV #4	2017-05881	AMC443116
7	GMV #5	2017-05882	AMC443117
8	GMV #6	2017-05883	AMC443118

All of said claims are located in Sections 5 and 9, Township 19 South, Range 25 East, G&SRB&M, Cochise County, Arizona.

8 claims @ \$155/claim = \$1,240.00

PHOENIX, ARIZONA  
2016 JUN 27 PM 2:33  
RECEIVED

**United States Department of the Interior**  
**Bureau of Land Management**  
 DIV OF LANDS, MINRLS & ENERGY  
 ONE N CENTRAL AVE  
 PHOENIX, AZ 85004 -4427  
 Phone: 602-417-9200

Receipt

No: 4198343

<b>Transaction #:</b> 4313201	
<b>Date of Transaction:</b> 06/27/2018	
<b>CUSTOMER:</b>	
GMV MINERALS (NEVEDA) LLC 280-1090 GEORGIA ST W VANCOUVER, BC V6E 3V7 CA	

LINE #	QTY	DESCRIPTION	REMARKS	UNIT PRICE	TOTAL
1	1.00	LOCATABLE MINERALS / MINING CLAIMS- NOT NEW-UNADJUD, ONE AUTH NO. ONLY / MINING CLAIM MONEY RECEIVED <b>CASES: AMC430047/\$1240.00</b>	2019 MAINT (8)	- n/a -	1240.00
<b>TOTAL:</b>					<b>\$1,240.00</b>

PAYMENT INFORMATION			
1	AMOUNT:	1240.00	POSTMARKED: N/A
	TYPE:	CHECK	RECEIVED: 06/27/2018
	CHECK NO:	91360	
	NAME:	FENNEMORE CRAIG PC 2394 E CAMELBACK RD STE 600 PHOENIX AZ 85016 CA	

REMARKS
PAID BY FENNEMORE CRAIG IN TRUST FOR AND ON BEHALF OF GMV MINERALS (NEVADA) LLC

This receipt was generated by the automated BLM Collections and Billing System and is a paper representation of a portion of the official electronic record contained therein.

430047

443113

**WHEN RECORDED, RETURN TO:**

Marc A. Marra, Esq.  
Fennemore Craig, P.C.  
2394 East Camelback Road, Suite 600  
Phoenix, Arizona 85016-3429

STATE OF ARIZONA    )  
                                  ) ss:  
County of Maricopa    )

**AFFIDAVIT OF ANNUAL CLAIM MAINTENANCE FEE PAYMENT AND  
NOTICE OF INTENT TO HOLD MINING CLAIMS**

The undersigned Affiant, being duly sworn, deposes and states that:

1. I am a citizen of the United States and am at least eighteen (18) years of age;
2. I reside in the City of Phoenix, Maricopa County, Arizona;
3. I am an authorized agent for GMV MINERALS (NEVADA) LLC, a Nevada limited liability company (“*Claimant*”), whose address is Suite 280-1090 West Georgia Street, Vancouver, B. C., Canada V6E 3V7;
4. Claimant owns and maintains certain unpatented lode mining claims, placer mining claims, mill sites, and/or tunnel sites situated in Cochise County, Arizona as more particularly described on Exhibit A, which is attached hereto and incorporated herein by this reference (the “*Claims*”);
5. Claimant is personally acquainted with the Claims;
6. Claimant intends to hold the Claims for the assessment year ending September 1, 2018;
7. Payment of the annual claim maintenance fee (“*Maintenance Fee*”) of \$155.00 for every lode mining claim, mill site, and tunnel site, and \$155.00 for every 20 acres or portion thereof contained in each placer mining claim, has been made as evidenced by the Bureau of Land Management receipt, a copy of which is attached hereto and incorporated herein by this reference; and

ENTERED  
JUL 25 2017  
BY: *R. Am*

RECEIVED  
BLM AZ STATE OFFICE  
2017 JUL 24 A 11: 37  
PHOENIX, ARIZONA

8. Payment of the Maintenance Fee has been made in lieu of recording an affidavit of performance of annual assessment work for the purpose of complying with the laws, rules and regulations of the United States and/or Arizona relating to owning, holding and maintaining the Claims.

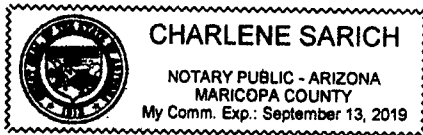
Affiant executes this Affidavit of Annual Claim Maintenance Fee Payment and Notice of Intent to Hold Mining Claims on this 24th day of July, 2017.

Marc A. Marra, AGENT  
Marc A. Marra, authorized agent

The foregoing Affidavit of Annual Claim Maintenance Fee Payment and Notice of Intent to Hold Mining Claims dated the 24th day of July, 2017, prepared for the benefit of GMV Minerals (Nevada) LLC, a Nevada limited liability company, consisting of a total of three (3) pages, was sworn, subscribed and acknowledged before me this 24th day of July, 2017, by Marc A. Marra, authorized agent of GMV Minerals (Nevada) LLC, a Nevada limited liability company, for and on behalf of the company.

IN WITNESS WHEREOF, I hereunto set my hand and official seal.

Charlene Sarich  
Notary Public



RECEIVED  
BLM AZ STATE OFFICE  
2011 JUL 24 A 11:38  
PHOENIX, ARIZONA

**EXHIBIT A**  
**TO AFFIDAVIT OF ANNUAL CLAIM MAINTENANCE FEE PAYMENT AND**  
**NOTICE OF INTENT TO HOLD MINING CLAIMS**

The unpatented mining claims and sites described herein are situated in the Turquoise (Courtland, Gleeson) Mining District, Cochise County, Arizona. The names of the claims and sites, and document numbers of recording of the Location Notices, are of record in the official records of said county. The Bureau of Land Management serial numbers are filed at Phoenix, Arizona.

No.	Name of Claim	Document No.	BLM Serial No.
1	Vicfract E	2015-21306	AMC430047
2	Vicfract W	2015-21307	AMC430048
3	GMV #1	2017-05878	AMC443113
4	GMV #2	2017-05879	AMC443114
5	GMV #3	2017-05880	AMC443115
6	GMV #4	2017-05881	AMC443116
7	GMV #5	2017-05882	AMC443117
8	GMV #6	2017-05883	AMC443118

All of said claims are located in Sections 5 and 9, Township 19 South, Range 25 East, G&SRB&M.

8 claims @ \$155/claim = \$1,240.00

RECEIVED  
 BLM AZ STATE OFFICE  
 2017 JUL 24 A 11: 38  
 PHOENIX, ARIZONA

**United States Department of the Interior**  
**Bureau of Land Management**  
 DIV OF LANDS, MINRLS & ENERGY  
 ONE N CENTRAL AVE  
 PHOENIX, AZ 85004 -4427  
 Phone: 602-417-9200

Receipt

No: 3901164

<b>Transaction #:</b> 4010508	
<b>Date of Transaction:</b> 07/24/2017	
CUSTOMER:	
FENNEMORE CRAIG PC 2394 E CAMELBACK RD STE 600 PHOENIX,AZ 85016-9077 US	

LINE #	QTY	DESCRIPTION	REMARKS	UNIT PRICE	TOTAL
1	1.00	LOCATABLE MINERALS / MINING CLAIMS- NOT NEW-UNADJUD,ONE AUTH NO. ONLY / MINING CLAIM MONEY RECEIVED CASES: AMC430047/\$1240.00	2018 MAINT/8	- n/a -	1240.00
<b>TOTAL:</b>					<b>\$1,240.00</b>

PAYMENT INFORMATION			
1	AMOUNT:	1240.00	POSTMARKED: N/A
	TYPE:	CHECK	RECEIVED: 07/24/2017
	CHECK NO:	90963	
	NAME:	FENNEMORE CRAIG PC 2394 E CAMELBACK RD STE 600 PHOENIX AZ 85016-9077 US	

REMARKS
PAID BY FENNEMORE CRAIG IN TRUST FOR AND ON BENEFIT OF GMV MINERALS (NEVADA) LLC

This receipt was generated by the automated BLM Collections and Billing System and is a paper representation of a portion of the official electronic record contained therein.






8. Payment of the Maintenance Fee has been made in lieu of recording an affidavit of performance of annual assessment work for the purpose of complying with the laws, rules and regulations of the United States and/or Arizona relating to owning, holding and maintaining the Claims.

Affiant executes this Affidavit of Annual Claim Maintenance Fee Payment and Notice of Intent to Hold Mining Claims on this 6<sup>th</sup> day of July, 2016.

Marc A. Marra, AGENT  
Marc A. Marra, authorized agent

The foregoing Affidavit of Annual Claim Maintenance Fee Payment and Notice of Intent to Hold Mining Claims dated the 6<sup>th</sup> day of July, 2016, prepared for the benefit of GMV Minerals (Nevada) LLC, a Nevada limited liability company, consisting of a total of three (3) pages, was sworn, subscribed and acknowledged before me this 6<sup>th</sup> day of July, 2016, by Marc A. Marra, authorized agent of GMV Minerals (Nevada) LLC, a Nevada limited liability company, for and on behalf of the company.

IN WITNESS WHEREOF, I hereunto set my hand and official seal.



Melody Mae Tolliver  
Notary Public

RECEIVED  
2016 JUL -6 A 9:55

**EXHIBIT A**  
**TO AFFIDAVIT OF ANNUAL CLAIM MAINTENANCE FEE PAYMENT AND**  
**NOTICE OF INTENT TO HOLD MINING CLAIMS**

---

The unpatented mining claims and sites described herein are situated in the Turquoise (Courtland, Gleeson) Mining District, Cochise County, Arizona. The names of the claims and sites, and document numbers of recording of the Location Notices, are of record in the official records of said county. The Bureau of Land Management serial numbers are filed at Phoenix, Arizona.

No.	Name of Claim	Document No.	BLM Serial No.
1	Vicfract E	2015-21306	AMC430047
2	Vicfract W	2015-21307	AMC430048

All of said claims are located in Section 9, Township 19 South, Range 25 East, G&SRB&M.

2 claims @ \$155/claim = \$310.00

RECEIVED  
BLM PHOENIX, ARIZONA  
2016 JUL -6 A 9:55

**United States Department of the Interior**  
**Bureau of Land Management**  
 DIV OF LANDS, MINRLS & ENERGY  
 ONE N CENTRAL AVE  
 PHOENIX, AZ 85004 -4427  
 Phone: 602-417-9200

Receipt

No: 3599881

<b>Transaction #:</b> 3703219	
<b>Date of Transaction:</b> 07/06/2016	
<b>CUSTOMER:</b>	
GMV MINERALS (NEVEDA) LLC 280-1090 GEORGIA ST W VANCOUVER, BC V6E 3V7 CA	

LINE #	QTY	DESCRIPTION	REMARKS	UNIT PRICE	TOTAL
1	1.00	LOCATABLE MINERALS / MINING CLAIMS- NOT NEW-UNADJUD, ONE AUTH NO. ONLY / MINING CLAIM MONEY RECEIVED CASES: AMC430047/\$310.00	2017 MAINT (2)	- n/a -	310.00
<b>TOTAL:</b>					<b>\$310.00</b>

PAYMENT INFORMATION			
1	AMOUNT:	310.00	POSTMARKED: N/A
	TYPE:	CHECK	RECEIVED: 07/06/2016
	CHECK NO:	03143	
	NAME:	FENNEMORE CRAIG PC 2394 E CAMELBACK RD STE 600 PHOENIX AZ 85016	

REMARKS

This receipt was generated by the automated BLM Collections and Billing System and is a paper representation of a portion of the official electronic record contained therein.

430047

**WHEN RECORDED, RETURN TO:**

Marc A. Marra, Esq.  
Fennemore Craig, P.C.  
2394 East Camelback Road, Suite 600  
Phoenix, Arizona 85016-3429

STATE OF ARIZONA     )  
  ) ss:  
County of Maricopa     )

**AFFIDAVIT OF ANNUAL CLAIM MAINTENANCE FEE PAYMENT AND  
NOTICE OF INTENT TO HOLD MINING CLAIMS**

The undersigned Affiant, being duly sworn, deposes and states that:

1. I am a citizen of the United States and am at least eighteen (18) years of age;
2. I reside in the City of Phoenix, Maricopa County, Arizona;
3. I am an authorized agent for GMV MINERALS (NEVADA) LLC, a Nevada limited liability company ("Claimant"), whose address is Suite 280-1090 West Georgia Street, Vancouver, B. C., Canada V6E 3V7;
4. Claimant owns and maintains certain unpatented lode mining claims, placer mining claims, mill sites, and/or tunnel sites situated in Cochise County, Arizona as more particularly described on Exhibit A, which is attached hereto and incorporated herein by this reference (the "Claims");
5. Claimant is personally acquainted with the Claims;
6. Claimant intends to hold the Claims for the assessment year ending September 1, 2016;
7. Payment of the annual claim maintenance fee ("Maintenance Fee") of \$155.00 for every lode mining claim, mill site, and tunnel site, and \$155.00 for every 20 acres or portion thereof contained in each placer mining claim, has been made as evidenced by the Bureau of Land Management receipt, a copy of which is attached hereto and incorporated herein by this reference; and

PHOENIX, ARIZONA

2015 AUG 14 P 1:43

NO. OF CLAIMS 2  
 AMOUNT 310.00  
 RECEIPT NO. 3367332  
 INIT. EM

RECEIVED  
BLM AZ STATE OFFICE

**ENTERED**  
 AUG 20 2015  
 BY: RS

10676389

\*\* BLM-ASO\*\*

8. Payment of the Maintenance Fee has been made in lieu of recording an affidavit of performance of annual assessment work for the purpose of complying with the laws, rules and regulations of the United States and/or Arizona relating to owning, holding and maintaining the Claims.


Affiant executes this Affidavit of Annual Claim Maintenance Fee Payment and Notice of Intent to Hold Mining Claims on this 4th day of August, 2015.

Marc A. Marra, AGENT  
Marc A. Marra, authorized agent

The foregoing Affidavit of Annual Claim Maintenance Fee Payment and Notice of Intent to Hold Mining Claims dated the 4th day of August, 2015, prepared for the benefit of GMV Minerals (Nevada) LLC, a Nevada limited liability company, consisting of a total of three (3) pages, was sworn, subscribed and acknowledged before me this 4th day of August, 2015, by Marc A. Marra, authorized agent of GMV Minerals (Nevada) LLC, a Nevada limited liability company, for and on behalf of the company.

IN WITNESS WHEREOF, I hereunto set my hand and official seal.

Charlene Sarich  
Notary Public



ROBINSON, ARIZONA

2015 AUG 14 P 1:43

RECEIVED  
CLM AZ STATE OFFICE

**EXHIBIT A**  
**TO AFFIDAVIT OF ANNUAL CLAIM MAINTENANCE FEE PAYMENT AND**  
**NOTICE OF INTENT TO HOLD MINING CLAIMS**

---

The unpatented mining claims and sites described herein are situated in the Turquoise (Courtland, Gleeson) Mining District, Cochise County, Arizona. The names of the claims and sites, and document numbers of recording of the Location Notices, are of record in the official records of said county. The Bureau of Land Management serial numbers are filed at Phoenix, Arizona.

No.	Name of Claim	Document No.	BLM Serial No.
1	Vicfract E	2015-21306	AMC430047
2	Vicfract W	2015-21307	AMC430048

All of said claims are located in Section 9, Township 19 South, Range 25 East, G&SRB&M.

2 claims @ \$155/claim = \$310.00

RECEIVED  
BLM AZ STATE OFFICE  
2015 AUG 14 P 1:43  
PHOENIX, ARIZONA

**United States Department of the Interior  
Bureau of Land Management  
LANDS/RECREATION & PLANNING  
ONE N CENTRAL AVE  
PHOENIX, AZ 85004 -2203  
Phone: 602-417-9200**

Receipt

No: 3367332

<b>Transaction #:</b> 3465410	
<b>Date of Transaction:</b> 08/14/2015	
<b>CUSTOMER:</b>	
GMV MINERALS (NEVEDA) LLC 280-1090 GEORGIA ST W VANCOUVER,BC V6E 3V7 CA	

LINE #	QTY	DESCRIPTION	REMARKS	UNIT PRICE	TOTAL
1	1.00	LOCATABLE MINERALS / MINING CLAIMS- NOT NEW-UNADJUD,ONE AUTH NO. ONLY / MINING CLAIM MONEY RECEIVED <b>CASES: AMC430047/\$310.00</b>	2016 MAINT (2)	- n/a -	310.00
<b>TOTAL:</b>					<b>\$310.00</b>

PAYMENT INFORMATION					
1	AMOUNT:	310.00	POSTMARKED:	N/A	
	TYPE:	CHECK	RECEIVED:	08/14/2015	
	CHECK NO:	02684			
	NAME:	FENNEMORE CRAIG PC 2394 E CAMELBACK RD STE 600 PHOENIX AZ 85016-3429			

<b>REMARKS</b>	
PAID FOR BY FENNEMORE CRAIG TRUST FOR AND ON BEHALF OF GMV MINERALS (NEVADA)LLC.	

This receipt was generated by the automated BLM Collections and Billing System and is a paper representation of a portion of the official electronic record contained therein.



**NOTICE!!**

**These documents have been scanned!**

**Do not place un-scanned documents beneath this notice!**

**Do not remove this notice from this file!**

GPO Jacket No. 560-102  
Print Order 61540  
Rise Business Services, LLC  
Job=AZ15 5/10/2019



Box Number= AZ15030



Claim Begin-End: AMC430047-AMC430048

5 Miscellaneous



AZ15030-7

AMC429998-AMC430297

**NO  
DOCUMENTS  
FOUND**

NO DOCUMENTS FOUND  
NO DOCUMENTS FOUND

**NOTICE!!**

**These documents have been scanned!**

**Do not place un-scanned documents beneath this notice!**

**Do not remove this notice from this file!**

GPO Jacket No. 560-102  
Print Order 61540  
Rise Business Services, LLC  
Job=AZ15 5/10/2019



Box Number= AZ15030



Claim Begin-End: AMC430047-AMC430048

6 Location Notices-Amendments and Supporting Documents



AZ15030-7

AMC429998-AMC430297

# MINING CLAIM STATUS REPORT

Data Entered: 12/09/14 Ram

MTP Checked By: AC

GEO Checked By: AC

LEAD SERIAL NUMBER: AMC 430047 thru AMC 430048

**NUMBER OF CLAIMS & TYPE:**

2 LODE  
\_\_\_\_ PLACER  
\_\_\_\_ ASSOCIATION PLACER  
\_\_\_\_ MILL SITE  
\_\_\_\_ TUNNEL SITE

**CHARGES:**

Location Fee @ \$37 = \$ 74  
Processing Fee @ \$20 = \$ 40  
Maintenance Fee @ \$155 = \$ 310  
Add'l Maint Fee for Assoc Placer = \$ \_\_\_\_\_  
**SUBTOTAL** \$ \_\_\_\_\_  
Other Fees \$ \_\_\_\_\_  
Other Fees \$ \_\_\_\_\_  
**TOTAL** \$ 424

**TOTAL ACREAGE:** 20 Per Claim  
(Placer Only)

**NUMBER OF LOCATORS:** 1

**DOCUMENTS RECEIVED VIA:** Over-the-Counter  Mail  **TIMELY FILED:** Yes  No

**LEGAL DESCRIPTION:** T 19S R 25E SEC 09  
T \_\_\_\_\_ R \_\_\_\_\_ SEC \_\_\_\_\_  
T \_\_\_\_\_ R \_\_\_\_\_ SEC \_\_\_\_\_  
T \_\_\_\_\_ R \_\_\_\_\_ SEC \_\_\_\_\_  
T \_\_\_\_\_ R \_\_\_\_\_ SEC \_\_\_\_\_

BLM  FOREST SERVICE  SUBJ TO PL 359: Yes  No   
WILDERNESS AREA

**SPLIT ESTATE:** N/A  SX  PX  OTHER   
SRHA  Was proper Notice filed if located on SHRA Land? Yes  No

**RECONVEYED MINERALS ON BLM LAND REQUIRE OPENING ORDER FROM 1944 TO 1993:**  
Open to Entry On \_\_\_\_\_ N/A

**COMMENTS/STATUS:** VOID  PARTIALLY VOID  PVT MINERALS  WITHDRAWN LANDS   
OTHER

DESCRIPTION & MAP FOR AMC 430048 DO NOT MATCH. USED MAP FOR LOCATION.  
LOOKS LIKE TYPO. DESCRIPTION SAYS NE 1/4, MAP SHOWS NW 1/4.

Claimant acknowledges that portions of the following claim(s) site(s) may be void or voidable.

Printed Name of Claimant \_\_\_\_\_ Signature of Claimant \_\_\_\_\_

\*\*\*\*\*FINAL ADJUDICATION\*\*\*\*\*

DATE 4-8-2015 INITIALS RAM

AMC 430047

LOCATION NOTICE FOR LODE MINING CLAIM

Amendment BLM Serial # \_\_\_\_\_

NOTICE IS HEREBY GIVEN that the Vicfract E  
\_\_\_\_\_ lode mining claim has been located  
by GMV Minerals (Nevada) LLC whose current mailing  
address is Suite 280 - 1090 West Georgia St,  
Vancouver, B.C., Canada. V6E 3V7

RECEIVED  
BLM, AZ STATE OFFICE  
2014 DEC -4 A 11: 10  
PHOENIX, AZ  
BLM  
Date  
Stamp

The general course of this claim is north - south and it is situated in Cochise  
County, Arizona. This claim is 1,321.26 feet in length and 120.28 feet in width.

3.65 Total Claim Acreage. This claim runs from the location monument on which this location notice  
is posted on the centerline of the claim approximately 10 feet in a north direction to the north  
end line and 1,311.26 feet in a south direction to the south end line. This claim is marked by six  
monuments, one at each corner and one at the center of each end line of the claim.

The location monument on which this notice is posted is situated within Section 9, Township 19  
South, Range 25 East, Gila Salt River Base and Meridian, Arizona and this claim encompasses portions  
of the following quarter section(s), section(s), Township(s) and Range(s) NE 1/4, Section 9, T19S, R25E

Gila Salt River Base and Meridian, Arizona.


The locality of this claim with reference to some natural object or permanent monument and additional information  
(if any) concerning its locality are as follows: NE corner is at aluminum capped survey monument  
1/16th corner sec. 9, I.S. 7141, 1320 ft west of G.I.O. Monumuent N.E. corner sec. 9.

\_\_\_\_\_ The above information is shown on the attached map.

DATED AND POSTED on the ground this 2ND day of DECEMBER, 2014.

LOCATOR(s)  AGENT

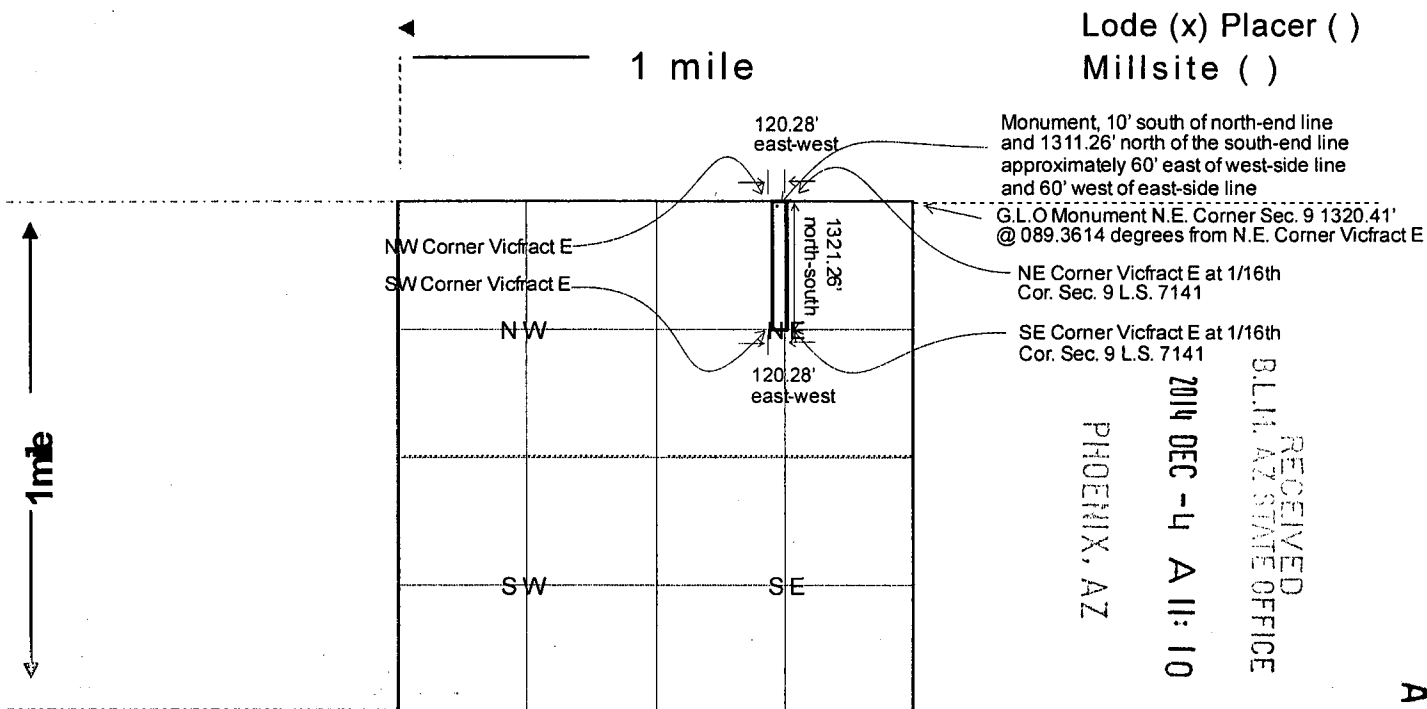
Print Name(s) JODY A. STONE

Signature(s) 

Form MCF100  
Revised July 2014

AMC 430047

**MINING CLAIM MAP**



Scale: 1" = 2000 feet



1. The above map depicts the Vicfract E mining claim, which is located in Section (s) 9, Township 19S, Range 25E, Gila and Salt River Base and Meridian, Cochise County, Arizona. Total claim acreage is 3.65
2. The type of corner and location monuments used are as follows: 2" x 2" x 5' wooden posts with aluminum tags identifying each corner
3. The bearings and distances in degrees and feet between claim corners and to a public land survey monument are as depicted on the map.
4. If the claim is a placer or millsite claim with exterior limits conforming to legal subdivisions of the public survey, provide a legal description of the claim \_\_\_\_\_

Form MCF100a  
Revised July 2014

AMC430047

**LOCATION NOTICE FOR LODE MINING CLAIM**

Amendment BLM Serial # \_\_\_\_\_

NOTICE IS HEREBY GIVEN that the Vicfract W

\_\_\_\_\_ lode mining claim has been located

by GMV Minerals (Nevada) LLC whose current mailing

address is Suite 280 - 1090 West Georgia St.

Vancouver, B.C., Canada. V6E 3V7

BLM  
Date  
Stamp

PHOENIX, AZ

2014 DEC -4 A 11:11

RECEIVED  
BLM AZ STATE OFFICE

The general course of this claim is north - south and it is situated in Cochise

County, Arizona. This claim is 1,319.88 feet in length and 124.64 feet in width.

3.70 Total Claim Acreage. This claim runs from the location monument on which this location notice

is posted on the centerline of the claim approximately 10 feet in a north direction to the north

end line and 1,309.88 feet in a south direction to the south end line. This claim is marked by six

monuments, one at each corner and one at the center of each end line of the claim.

The location monument on which this notice is posted is situated within Section 9, Township 19

South, Range 25 East, Gila Salt River Base and Meridian, Arizona and this claim encompasses portions

of the following quarter section(s), section(s), Township(s) and Range(s) NE 1/4, Section 9, T19S, R25E

Gila Salt River Base and Meridian, Arizona.

The locality of this claim with reference to some natural object or permanent monument and additional information

(if any) concerning its locality are as follows: NE corner is at aluminum capped survey monument

1/16th corner sec. 9, L.S. 7141, 1328 ft east of G.I.O. Monumuent N.W. corner sec. 9.

\_\_\_\_\_ The above information is shown on the attached map.

DATED AND POSTED on the ground this 2ND day of DECEMBER, 2014.

LOCATOR(s)  AGENT

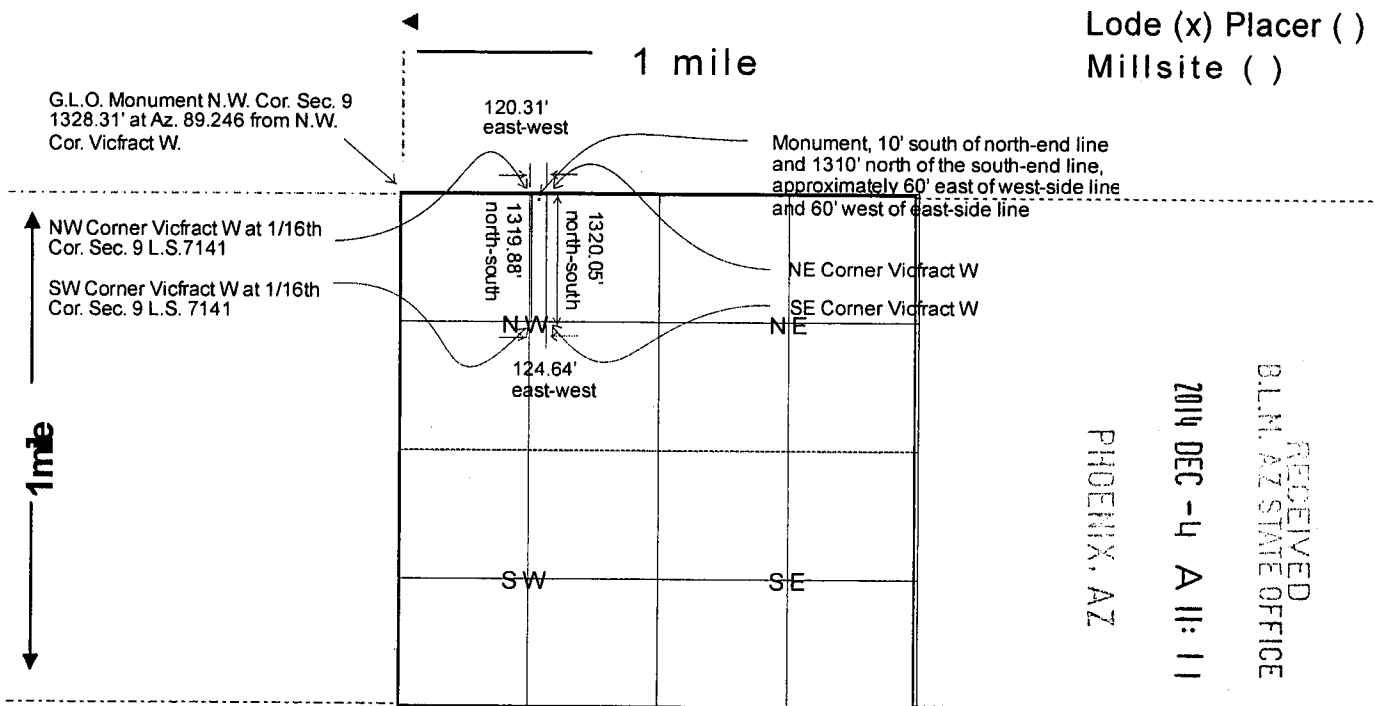
Print Name(s) JODY A. STONE

Signature(s) [Handwritten Signature]

Form MCF100  
Revised July 2014

AMC430048

### MINING CLAIM MAP



Scale: 1" = 2000 feet



1. The above map depicts the Vicfract W mining claim, which is located in Section (s) 9, Township 19S, Range 25E, Gila and Salt River Base and Meridian, Cochise County, Arizona. Total claim acreage is 3.70
2. The type of corner and location monuments used are as follows: 2" x 2" x 5' wooden posts with aluminum tags identifying each corner
3. The bearings and distances in degrees and feet between claim corners and to a public land survey monument are as depicted on the map.
4. If the claim is a placer or millsite claim with exterior limits conforming to legal subdivisions of the public survey, provide a legal description of the claim \_\_\_\_\_

Form MCF100a  
Revised July 2014

AMC 430048



RUN TIME: 11:02 AM

DEPARTMENT OF INTERIOR  
BUREAU OF LAND MANAGEMENT

RUN DATE: 12/04/2014

Input Parameters for Geographic Report with Land

System Id = CR

Admin State = AZ

Geo State =

Casetype =

Casetype Txt =

Case Disp Txt = AUTHORIZED, CANCELLED, EXPIRED, PENDING, REJECTED, RELINQUISHED, VOID, WITHDRAWN

Mer Twp Rng =

Mtrs = 14 0190S 0250E 009, 14 0190S 0250E 999

Commodity =

Commodity Txt =

Adm Agency Begins With

Total Rows Returned: 0

NO WARRANTY IS MADE BY BLM FOR USE OF THE DATA  
FOR PURPOSES NOT INTENDED BY BLM

RUN DATE: 12/04/14 11:01 AM  
STATE:

UNITED STATES DEPARTMENT OF THE INTERIOR  
BUREAU OF LAND MANAGEMENT  
GEOGRAPHIC REPORT WITH LAND  
SORTED BY MTR

Page 1 of 1

<u>Casetype</u>	<u>Case Disp</u>	<u>Mer</u> #REF!	<u>Twp</u> #REF!	<u>Rng</u> #REF!	<u>SEC</u>	<u>SUR TYPE</u>	<u>SUR NR</u>	<u>SUF</u>	<u>SUBDIVISION</u>	<u>ACT PEND</u>
-----------------	------------------	---------------------	---------------------	---------------------	------------	-----------------	---------------	------------	--------------------	-----------------

NO WARRANTY IS MADE BY BLM FOR USE OF THE DATA FOR PURPOSES NOT INTENDED BY THE BLM

